

SHEET 2 OF 3

# PARK SHORE UNIT NO. 4

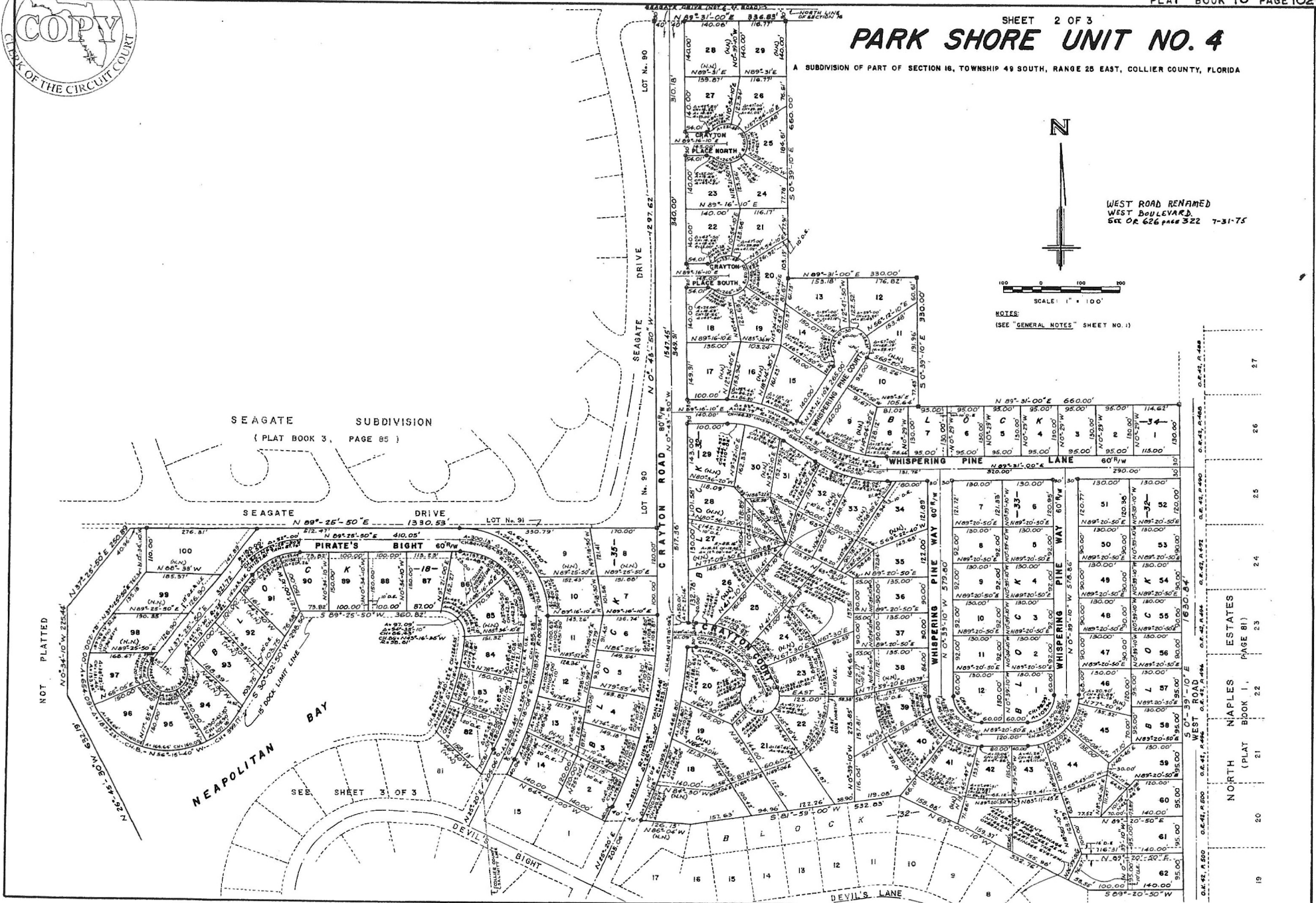
A SUBDIVISION OF PART OF SECTION 16, TOWNSHIP 49 SOUTH, RANGE 28 EAST, COLLIER COUNTY, FLORIDA



WEST ROAD RENAMED  
WEST BOULEVARD.  
SEE OR 626 PAGE 322 7-31-75



NOTES:  
(SEE "GENERAL NOTES" SHEET NO. 1)




NOT PLATTED

SEAGATE SUBDIVISION  
(PLAT BOOK 3, PAGE 85)

NEAPOLITAN BAY  
SEE SHEET 3 OF 3

27
26
25
24
23
22
21
20
19

NORTH NAPLES ESTATES  
(PLAT BOOK 1, PAGE 81)



# PARK SHORE UNIT NO. 4

A SUBDIVISION OF PART OF SECTION 16, TOWNSHIP 49 SOUTH, RANGE 28 EAST, COLLIER COUNTY, FLORIDA

NOT PLATTED

NEAPOLITAN BAY

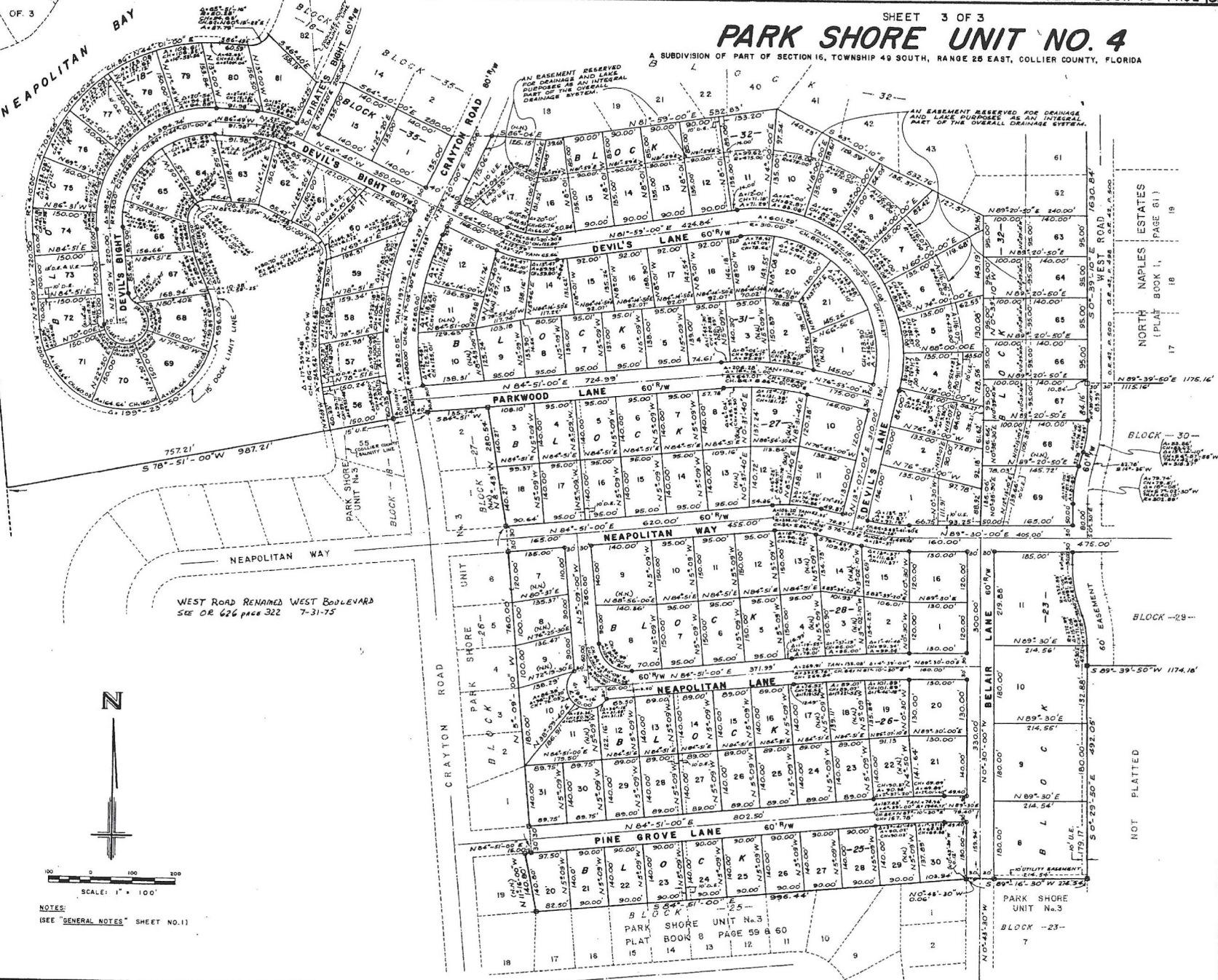
N 5°-09'-00" W 580.72'

WEST ROAD REMAINED WEST BOULEVARD  
SEE OR 624 PAGE 322 7-31-75



SCALE: 1" = 100'

NOTES:  
(SEE "GENERAL NOTES" SHEET NO.1)



AN EASEMENT RESERVED FOR DRAINAGE AND LAKE PURPOSES AS AN INTEGRAL PART OF THE OVERALL DRAINAGE SYSTEM.

AN EASEMENT RESERVED FOR DRAINAGE AND LAKE PURPOSES AS AN INTEGRAL PART OF THE OVERALL DRAINAGE SYSTEM.

NORTH NAPLES ESTATES  
(PLAT BOOK 1, PAGE 61)

BLOCK -- 30 --

BLOCK -- 29 --

NOT PLATTED

PARK SHORE UNIT No.3  
PLAT BOOK 8 PAGE 59 & 60

BLOCK -- 23 --